

Atlantic



Private Use Permit  
Contract  
Between The  
Forestry Development  
Authority  
&  
Bolloh, Dorbor & Fenetoe  
District, Grand Kru County


F.D.A.

P.O. Box 10-3010

Kappa House, Elise Saliby's Compound

1000, Monrovia 10 Liberia

September 1, 2010





**REPUBLIC OF LIBERIA)  
MONTERRADO COUNTY)**

**PRIVATE USE PERMIT CONTRACT BETWEEN THE FORESTRY  
DEVELOPMENT AUTHORITY AND THE PEOPLE OF BOLLOH, DORBOR &  
FENETOE, GRAND KRU COUNTY, FOR THE HARVESTING OF 15,604  
HECTARES OF FORESTLAND**

**THIS CONTRACT** made and entered into this 1<sup>st</sup> day of August, 2010  
A.D. 2010, by and between the Government of Liberia, through the Forestry  
Development Authority, hereinafter referred to as the Authority, represented by its  
Managing Director, Moses D. Wogbeh Sr., and the People of Bolloh, Dorbor & Fenetoe  
District, Grand Kru County, hereinafter referred to as Bolloh represented by Paramount  
Chief Jeremiah Sackor and Clan Chief Phillip B. Swen, hereinafter collectively the  
Parties, hereby;

**W I T N E S S E T H:**

**WHEREAS**, the Authority is statutorily responsible for the sustainable management and  
use of all categories of forest resources;

**WHEREAS**, the People of Bolloh are legitimate owners of a tract of forestland of 38,543  
aeres/15,604 hectares by virtue of inheritance through a legitimate purchase from the  
Republic of Liberia;

**WHEREAS**, by virtue of Section 5.6 (d) (i) of the National Forestry Reform Law  
(NFRL) of 2006, copy of a duly certified Public Land Sale Deed issued in 1953 under the  
signature of President William V.S. Tubman, in proof of ownership of the subject tract of  
land is hereto attached and marked Exhibit "A" to form a cogent part of this Permit;

**WHEREAS**, in further verification of the subject property, the Ministry of Lands, Mines &  
Energy finally gives authentication and verification to the said Bolloh Deed through a  
letter under the signature of Assistant Minister George Y. Miller. Attached also is the  
said verification letter marked Exhibit "B" to form an integral part of this Contract;

**WHEREAS**, validation of the area in keeping with Section 5.6 (d) (ii) of the NFRL and  
Section 61 of FDA Regulation 102-07 shows that the said tract of land is suitable for  
commercial forestry. Said validation report is hereto attached and marked Exhibit "C" to  
form also an integral part of this contract;

**WHEREAS**, Bolloh is desirous of commercializing harvestable tree species on the said  
tract of 14,089 hectares of land;

B Y O

*[Handwritten signature]*

*[Handwritten signature]*

*[Handwritten signature]*

*[Handwritten mark]*

WHEREAS, the Authority having examined Bolloh's application and the requirements of Section 5.6 of the NFRL having been met, declares Bolloh qualified for issuance of a Private Use Permit and

NOW, THEREFORE, for and in consideration of the mutual promises and agreements herein contained, the parties do hereby agree as follows:

1. Definitions

- a. Authority: The Forestry Development Authority (FDA) created by an Act of the Legislature on November 1, 1976.
- b. Annual Operations Plan: the plan that guides the annual operations of the Holder
- c. Chain of Custody: the path of custodianship followed by logs, timber and wood products through harvesting, transport, interim storage, processing, distribution and export from source of origin in the forest to end use.
- d. Code of Forest Harvesting Practices: a set of standards for environmentally sound forest use prepared by the Authority
- e. Conservation: the sustainable management and protection of forest resources to achieve maximum environmental, social, economic and scientific benefits for present and future generations
- f. Forestry: the science, art and practice of conservation of forest resources
- g. Forest Resources License: any legal instrument pursuant to which the Authority allows a person, subject to specified conditions, to extract forest resources or make other productive and sustainable use of forest land. This includes Forest management Contracts, Timber Sale Contracts, Forest Use Permit and Private Use Permit.
- h. Forestland: a tract of land, including its flora and fauna capable of producing forest resources, or land set aside for the purpose of forestry, but not including land in permanent settlements and land that has been in long term use for non-shifting cultivation of crops or raising livestock.
- i. Forest Product: any material or item derived from forest resources.
- j. Forest Management Contract: forestry contract which covers a land area of 50,000 - 400,000 hectares.
- k. Holder: a person who holds a valid forest resources license

D.Y.D



KFS

M/SW

13

- l. Land Owner: a person who owns land by legal title
- m. Operator: a person harvesting or making commercial use of forest resources under a forest resources license, including a person working as an employee, contractor or other agent for a Holder.
- n. Pre-Felling Operations: legal requirements of the Holder before felling of logs. They include posting of required performance bond; preparation of initial annual operations plan and preparation of environmental impact assessment.
- o. Private Use Permit: a forest resource license issued by the Government to allow commercial use of the forest resources on private land.
- ~~p. Public Use Permit: a forest resource license issued to extract forest resource from an area less than 1000 hectares.~~
- q. Reforestation: the establishment of a tree plantation in a previously forested area that has been affected by cutting, fire, or some other act of tree removal.
- r. Societe Generale de Surveillance (SGS): the institution/company responsible to manage the Chain of Custody System.
- s. Timber Sale Contract: a short term forest resources license issued by the Government for a period of three (3) years that allows a person to harvest timber from a specified tract of forest land.

## 2. Metes and Bounds/Technical Description of Bolloh, Dorbar & Fenetoe Forest Land & Map

Starting from a point ( $4^{\circ}55'59.85''\text{N}$ - $8^{\circ}17'07.16''\text{W}$ ); thence a line runs Due North for 141 meters to a point; thence a line runs  $\text{N } 38^{\circ} \text{ E}$  for 266 meters to a point; thence a line runs  $\text{N } 25^{\circ} \text{ E}$  for 181 meters to a point; thence a line runs  $\text{N } 4^{\circ} \text{ E}$  for 164 meters to a point; thence a line runs  $\text{N } 16^{\circ} \text{ W}$  for 434 meters to a point; thence a line runs  $\text{N } 33^{\circ} \text{ W}$  for 724 meters to a point; thence a line runs  $\text{N } 5^{\circ} \text{ E}$  for 152 meters to a point; thence a line runs  $\text{N } 28^{\circ} \text{ E}$  for 276 meters to a point; thence a line runs  $\text{N } 14^{\circ} \text{ W}$  for 317 meters to a point; thence a line runs  $\text{N } 21^{\circ} \text{ W}$  for 215 meters to a point; thence a line runs  $\text{N } 41^{\circ} \text{ W}$  for 279 meters to a point; thence a line runs  $\text{N } 69^{\circ} \text{ W}$  for 242 meters to a point; thence a line runs  $\text{N } 26^{\circ} \text{ W}$  for 280 meters to a point; thence a line runs  $\text{N } 61^{\circ} \text{ W}$  for 274 meters to a point; thence a line runs  $\text{N } 36^{\circ} \text{ W}$  for 380 meters to a point; thence a line runs  $\text{N } 64^{\circ} \text{ W}$  for 658 meters to a point; thence a line runs  $\text{N } 26^{\circ} \text{ W}$  for 760 meters to a point; thence a line runs  $\text{N } 56^{\circ} \text{ W}$  for 238 meters to a point; thence a line runs  $\text{N } 14^{\circ} \text{ W}$  for 321 meters to a point; thence a line runs  $\text{N } 11^{\circ} \text{ E}$  for 357 meters to a point; thence a line runs  $\text{N } 2^{\circ} \text{ W}$  for 232

ALD

DP

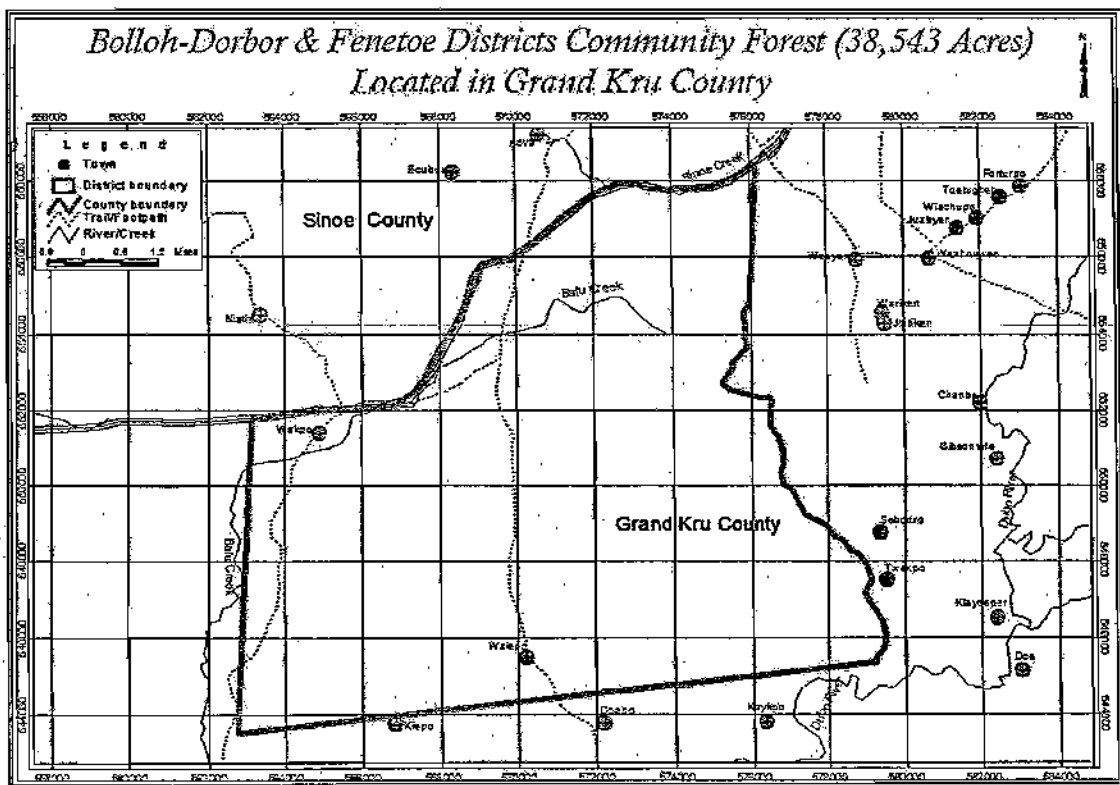
KA

MAN

110

meters to a point; thence a line runs N 19° W for 412 meters to a point; thence a line runs N 37° W for 319 meters to a point; thence a line runs Due North for 497 meters to a point; thence a line runs N 11° E for 178 meters to a point; thence a line runs N 28° W for 114 meters to a point; thence a line runs N 88° W for 355 meters to a point; thence a line runs N 75° W for 763 meters to a point; thence a line runs N 37° W for 236 meters to a point; thence a line runs N 35° E for 380 meters to a point; thence a line runs N 15° E for 248 meters to a point; thence a line runs N 45° E for 498 meters to a point; thence a line runs N 4° E for 118 meters to a point; thence a line runs N 22° W for 170 meters to a point; thence a line runs N 5° E for 275 meters to a point; thence a line runs N 7° W for 389 meters to a point; thence a line runs N 31° E for 335 meters to a point; thence a line runs N 3° E for 3,646 meters to the point on the county border/Sinoe River; thence a line runs along said border/Sinoe River southward for 16,689 meters to a point; thence a line runs S 2° W for 6,937 meters to a point; thence a line runs N 84 ° E for 16,592 meters to the point of COMMENCEMENT, embracing 38,543 acres of land and no more.

**Map of Bolloh, Dorbor & Fenetoe Forestland**



D.Y.D

D.P.

KFS

M/W

1/3

**3. Contract Objective**

- a. To harvest merchantable tree species from 15,604 hectares of tract of land otherwise called the Bolloh Forest Land
- b. To engage in reforestation of the area involving indigenous species
- c. To create alternative uses of the tract of land after harvesting of trees
- d. To create employment for about 250 locals of the contract area and surrounding towns and villages.

**4. Contract Duration**

The contract shall be for nine (9) years.

---

**5. Chain of Custody System**

In keeping with Section 13.5 of the National Forestry Reform Law of 2006 and sections (1-35) of FDA Regulation 108-07, the Chain of Custody System will apply during the life and implementation of this contract. The system so established for the tracking of logs, timber and wood products from forest to processing and then to domestic or foreign market shall be managed by Societe Generale de Surveillance (SGS) using SGS/Helveta equipment and software as provided for by section 3.2 (3) of the Chain of Custody System Management Contract of 2007.

---

**6. Land Rental & Stumpage Tax**

Consistent with Section 5.7(b) of the National Forestry Reform Law of 2006, the Company shall not be charged to pay land rental tax. However, stumpage shall be paid consistent with Section 5.7 (c) of the National Forestry Reform Law and also consistent with Section 22(b) of Regulation 107-07.

**7. Other Fees & GOL Taxes**

All other fees and GOL Taxes levied on the project shall be consistent with the Revenue Law of Liberia and FDA Regulation.

**8. Pre-felling Date**

Before Company is certified for felling, all pre-felling operations including the following must be completed:

- a. Posting US\$50,000.00 performance bond
- b. Submission of initial annual operations plan

D.YA

DP

KFB

MABW

c. Environmental Impact Assessment

9. **Employment**

Recruitment and employment by the Company shall be consistent with Labor Law of Liberia and International Labor Organization.

**Termination**

This contract shall be terminated if the company upon notice of breach of any term of this Contract fails to remedy said breach within a period of (60) sixty days.

9. **Force Majeure**

In the event of force majeure, which causes either party from meeting its obligations herein stated, the Contract shall be suspended as long as the force majeure continues.

10. **Duty of Care**

The Authority shall ensure that the Company maintains environmental quality of the cutting area and comply with all other conditions consistent with the Liberia Code of Harvesting Practices to include:

- a. Water course protection
- b. Erosion prevention
- c. Prevention of pollution to rivers, streams and other waterways by disposal of wastes
- d. Prevention of fire disaster

The operation shall also be in conformity with international conventions to which Liberia is a party. They include: the Convention on Biodiversity, the International Tropical Timber Agreement, the United Nation Framework Convention on Climate Change, the United Nations Convention to Combat Desertification, the Convention on International Trade In Endangered Species and the RAMSAR Convention on Wetland Management

11. **Governing Laws**

In effecting this Contract between the Corporation and the Authority, the relevant Laws of Liberia including but not limited to the National Forestry Reform Law and regulation governing Chain of Custody will prevail.

Δ Y J

D.P.

KAS

MAN

13



12.

Binding Effect

This Agreement is binding on the parties, their successors-in-office as if they were physically present at execution of this instrument.

In witness whereof, we have affixed our signatures on the day and date first mentioned above.

**FOR THE AUTHORITY**

[Signature]  
Witness

[Signature] 8/09/10  
Approved: Moses D. Wogbeh, Sr.  
Managing Director

**FOR THE PEOPLE OF BOLLOH, DORBOR & FENETOEBO DISTRICT**

[Signature]  
D. Slaymii Blomah  
Paramount Jeremiah Sackor

[Signature]  
Daniel Y. Doeglah  
Chair Chief Phillip B. Swen

Thelrome A. Quish  
Witness

Approved [Signature]  
Florence Chenoweth  
Chairman-FDA Board of Directors

1/3

0-BW

D.Y.O  
THIS IS TO C  
correct copy  
Liberia to C  
as recorded  
Maryland Cor  
of Foreign

CONFIRMATION  
I CERTIFY THAT the within document is a true and  
correct copy of a ABORIGINALS DEED from the Republic of  
Liberia to C  
of Elders and Citizens of said District  
Vol. 6 pages 448-449 of the records of  
Maryland Cor  
y. filed in the Archives of the Ministry  
of Foreign

GIVEN UNDER MY HAND and Seal of the  
Ministry of Foreign Affairs this 12th  
day of May 4, 1915 and of the  
Republic the One Hundred and Twenty-  
Eighth.

*Cecil*  
C. Cecil Dennis, Jr.  
MINISTER OF FOREIGN AFFAIRS.

CHECKED BY:

*W. J. ...*  
DIRECTOR OF ARCHIVES.

1915  
WJW  
1/3

REPUBLIC OF LIBERIA

KNOW ALL MEN  
true policy  
Country to a  
Republic and  
lands in fea  
entrusted with  
and whereas t  
Fenetoe Distr  
be fit trustee  
that I William  
for and in co  
hereinafter I  
I William V.  
self and my  
do give, gran  
of Bolloh, Do  
administrator  
situated, ly  
Kru Coast Ter  
records of sai  
follows: Con  
thence due No  
chains to a  
thence N. 4 d  
W. 22 chains  
thence N. 5 d  
E. 14 chains  
thence N. 21  
E. 14 chains  
to a point; 1

THESE PRESENTS, SHALL COME: Whereas it is the  
this Government to induce the Aborigines of the  
Civilization and to become loyal citizens of this  
areas one of the best means thereto is to grant  
to all those showing themselves fit to be  
the rights and duties of full citizenship as voters  
Chief, Elders and Citizens of Bolloh, Dorbor and  
Kru Coast Territory has showing themselves to  
with said rights and duties, Now therefore know ye  
V.S. Tubman President of the Republic of Liberia  
consideration of the various duties of citizenship  
be legally perform by the said above named mentioned  
Tubman President of the Republic of Liberia for my-  
cessors in Office have granted, and by these Presents  
and confirm unto the said Chief, Elders and Citizens  
of Bolloh, Dorbor and Fenetoe District their heirs, executors,  
and assigns forever all that piece or parcel of land  
situated, ly  
Kru Coast Ter  
records of sai  
follows: Con  
thence due No  
chains to a  
thence N. 4 d  
W. 22 chains  
thence N. 5 d  
E. 14 chains  
thence N. 21  
E. 14 chains  
to a point; 1

KFS  
N/W  
KFS

N. 26 degree  
12 chains f  
point; ther  
2 degrees W.  
chains to a  
thence due  
9 chains to  
thence N. 88  
W. 36 chains  
point; thenc  
degrees E.  
to a point;  
22 degrees  
to a point;  
N. 31 degree  
degrees to  
along said  
thence S.  
E. 825 chain  
acres of la  
premisses to  
and appurte  
and Citizens  
executors, &  
V.S. Tubman  
Office do a  
of said Di  
that at and  
premisses a  
accessoria

W. 38 chains to a point; thence N. 56 degrees W.  
point; thence N. 14 degrees W. 16 chains to a  
N. 11 degrees E. 18 chains to a point; thence N.  
2 chains to a point; thence N. 19 degrees W. 21  
int; thence N. 37 degrees W. 16 chains to a point,  
th 25 chains to a point; thence N. 11 degrees E.  
point; thence N. 28 degrees W. 7 chains to a point;  
grees W. 17.7 chains to a point; thence N. 75 degrees  
a point; thence N. 37 degrees W. 12 chains to a  
l. 35 degrees E. 19 chains to a point; thence N. 45  
3 chains to a point; thence N. 45 degrees E. 25 chains  
thence N. 4 degrees E. 6 chains to a point; thence N.  
3 chains to a point; thence N. 5 degrees E. 14 chains  
thence N. 7 degrees W. 20 chains to a point; thence  
E. 17 chains to a point; thence N. 3 degrees E. 181  
point on the Territory border/Sinow River; thence  
thence/Sinow River Southward 830 chains to a point;  
degrees W. 345 chains to a point; thence N. 84 degrees  
to the point of commencement and containing 38,543  
and no more. TO HAVE AND TO HOLD the above granted  
her with all and singular the buildings, improvements  
ces thereof belonging to the said Chief, Elders,  
Bolloh, Darbor and Penetoe District their heirs,  
ministrators or assigns forever. And I the said William  
resident as aforesaid for myself and my successors in  
nant to and with the said Chief, Elders and Citizens  
et their heirs, executors, administrators or assigns  
til the enstealing hereof I the said William V.S. Tubman  
iforesaid by virtue of my Office had right and lawful  
of the said premisses in fee simple. And I  
Office will forever warrant and defend the said Chief,

U76W  
15

S.Y.S

DH KA

2

1

Elders,  
administrat  
any part of

izens of said District their heirs, executors,  
or assigns, against any person or persons claiming  
the above granted premises.

IN WITNESS WHEREOF I William V.S. Tubman  
President of Liberia have hereunto set  
my hand and caused the Seal of the  
Republic to be affixed this 20th day of  
September A.D. 1953 and of the Republic  
the 106 year.

E N D O R S E M E N T

ABORIGINEES!  
Citizens of I  
situated in E  
sgd. Nathan I  
judicial Circ  
A.D. 1953, ss  
Court, Maryla

SED from Republic of Liberia to Chief, Elders and  
on, Darbar and Fanetoe District, Lot No. N/N  
Coast Territory, Maryland Co. "Let this be Registered"  
les, Judge of the Cirt. and Probate Court, 4th  
Maryland Co. Probated this 30th day of Sept.  
E.J. Hutckins, Clerk of the Monthly and Probate  
Co. Registered according to law in Vol. 6 pages  
Branch Es. G. Johns, Registrar, Maryland Co.



07/10/53

MINISTRY OF LANDS MINES & ENERGY

P.O. BOX 10 9024

1000 MONROVIA 10 LIBERIA, WEST AFRICA

TEL: (220) 226-855 FAX: (220) 226-781



July 23, 2010

Hon. Frederick F. Johnson  
Acting Managing Director  
Forestry Development Authority  
P.O. Box 10-3010  
Monrovia, Liberia

*M. Kanta Johnson*  
*B. Sangbwa*  
*Please prepare all documents needed*

*[Signature]*  
*7/23/10*

Dear Hon. Johnson:

We write to present our compliments and a knowledge receipt of your letter dated 24 May 2010 Ref. No. FDA/AMD & F/05/60-10, requesting the Ministry of Lands, Mines & Energy to review, verify, and authenticate deeds pertaining to Trenka, Upper and Lower Niti, Balleh, Karluway # 1 & 2, Barrobo, Nyenebo, Tuobo, Zeta and Tiempofore. We are pleased to furnish you with the results derived.

Hon. Johnson, after carefully planning, analyzing and field verification by County and Resident surveyors, it was observed that the documentations submitted to the Ministry were all of valid origin and land an incumbent, thus permitting the Forestry Development Authority to proceed with the granting of Private Use Permit in the interest of the above communities.


We are also pleased to inform you that all documentations submitted were counter checked by my office and the Ministry of Foreign Affairs.

Hon. Johnson, we requests that all field verification conducted by your institution must include County or Resident surveyors in consultation with the Ministry of Lands, Mines & Energy in order to avoid unnecessary delays.

Thanks for your patience and we regret the delay of this communication as the result of bad roads and climatic condition.

Sincerely yours,

*[Signature]*  
Hon. George A. Miller  
Assistant Minister  
Department of Lands, Surveys & Cartography



*KFS* *07/23/10*



# Forestry Development Authority

P.O. Box 10-3010

Elise Saliby's Compound  
Kappa House, Congo Town  
Monrovia, Liberia



## MEMORANDUM

**TO:** Moses D. Wogbeh, Snr.  
Managing Director,  
Forestry Development Authority

**FROM:** John D. Kantor, Snr.  
Technical Manager/R&D  
&  
Augustine B.M. Johnson  
GIS & Remote Sensing Expert

**Subject:** *Authentication & Verification of Deeded Land Properties in Southeastern Liberia Pertaining to: Trenbo, Upper & Lower Jloh, Bolloh Forests (Grand Kru County), Karlway # 1 & 2, Barrobo Forests (Maryland County), Nyenebo, Tuobo, & Tiempo Forests (River Gee County)*

**DATE:** April 5, 2010

### Background

Predicated on a written communication dated February 7, 2010 from the Management of Atlantic Resources, Ltd., under the signature of Mr. Augustus Abram, General Manager of A.R.L. requesting the Forestry Development Authority to authenticate, verify and issue Private Use Permit (PUP) for seven (7) different community forests in Southeastern Liberia. A team of technicians from the FDA, blended with the Regional Staff was mandated by former Managing Director John T. Woods to visit those areas for detail ground truthing and authentication of the area for Management's reaction.

In light of this, the Technical Manager of Scientific Research & Development, the Manager of Geographic Information Systems & Remote Sensing, and the Regional Forester for Region # 4, accompanied with the Management Officer, Extension Community Officer, Concession Preparation Officer, Contract Administrator, Inspection Forester, and the Community Engagement Ranger, traveled to the land under consideration to conduct a joint ground truthing exercise of the area.

7

Field Patrol

During the period March 12-29, 2010, the joint team patrolled a significant portion of the area and gathered detail information relating to on going multiple uses of the area, types of vegetation and livelihood of community dwellers within the parameters of the forests. The Technical Manager for Scientific Research & Development & the Manager of GIS & Remote Sensing handled all Technical issues relating to the deed location, boundaries and commencement/starting points.

On March 13, 2010, various working groups were formed by FDA staff on how to conduct an on the spot authentication and validation process amongst stakeholders and land owners. County officials were brief by Regional Forester Philip Joekolo on the objective, scope and limitation of the exercise. Three (3) thematic working groups were formed.

For group #1, headed by Alexander Akoi, he made stop in Fish Town, River Gee County late in the afternoon and presented a communication to the Acting Superintendent Hon. Poulh Wesseh and explained to him the mission. Superintendent Wesseh whole heartedly welcomed the group and told them to proceed to Webbo District to meet with the District statutory Superintendent; Hon. Samuel Bohlen who will assist the team in conducting these exercises.

In Konowroken City, the meeting was held at the City Major's premises with the City Major Hon. Wilfred G.N. Davis, the Statutory Superintendent Hon. Samuel Bolhen, Paramount chief of Tuobo Chiefdom, Hon. Moses Dargbah, and several town chiefs, elders, youth leaders, woman leaders attended these meetings in providing historical facts about their forests location and deed diagrams.

Group # 2 & 3 conducted similar exercises and were impressed with the warmed reception received from all known settlements and satellite communities living within and out of the deeded polygons in Maryland County (Barrobo District, Pleebo/Sodeken and Lower Kru Coast Districts).

On Wednesday March 17, 2010, the team held meeting with the people of Barrobo Statutory District in Globaken City, informing them about Atlantic Resource Logging Company/FMC Area "P" operation that is to start or take place in their areas and expressed interest in their community forests. The citizen expressed their cooperation and willingness through Superintendent Nathaniel Nagbe to work with Atlantic Logging in obtaining the community forests.

In Grand Kru County, Barclayville City, FDA staff met with a cross section of the citizen including Hon. Cletus Segbe Wotorson, Senator Blamoh Nelson, Representative Gbenimah Slopadoe, I. of District # 1 and Representative George Wesseh Blamoh of District # 2. They provided valuable services and information to FDA's GIS & Remote Sensing Laboratory in the authentication and legitimaey of all deeds submitted by the County caucus.

155

158

OKW



## Findings

Following an intensive tour by the three (3) teams we observed and authenticated that:

- Indeed the Nyenebo/Tuobo, Karluway # 1 and #2 deeded land does not overlap with any of the designated land use proposed by the FDA.
- The Trenbo land deed which is located in Grand Kru County shares common border with Atlantic Resources Ltd. Logging Company boundary line.
- The Upper and Lower Jloh deeded land shares common border with the University of Liberia Forest in Grand Kru County and directly falls within the Grand Kru Proposed Protected Area.
- The Bolloh Land deed in Grand Kru County shares common border with the Atlantic Resources Ltd. Logging Company and the University of Liberia boundary lines; also the Bolloh deeded land falls directly within the Grand Kru Proposed Protected Area.
- ~~The Tienpo land deed in River Gee County doesn't share any common boundary with the University of Liberia forest and the Atlantic Resources Logging Company but rather falls within the designated Proposed Protected Area.~~
- Large portion of all the areas as described in the deeds consists of primary forests and species except those areas near the Dubo River, Joda River, Sinoe Creek, Munu Creek and the Si Creek consists of mangrove swamps.
- The area is the home of some protected wildlife animals species
- Large portion of all the areas are suitable for harvesting (commercial logging).
- Topographically, the entire land mass of deeds submitted to FDA is relatively flat with more water ways.
- The areas are truly located in Southeastern Liberia
- Technically, the Metes & Bounds of all deeds are correct.
- Total land area of Tribal Deed submitted to FDA is 320,428 acres or 129,675 hectares

## Recommendation

In view of the verification and confirmation of these documents by the Forestry Development Authority, coupled with our ground truthing (March 12-29), we herein recommend that:

- That the deed be forwarded to the Ministry of Lands, Mines & Surveys, especially the Director of Cartography for authentication. After authenticating the deed and found legitimate, the FDA should perform the below activities:
- As per National Forestry Reform Law (NFRL) of 2006 provision in chapter five section 5.6, we therefore recommend that FDA Management issue a Private Use Permit for separate Tribal Land totaling 320,428 acres or 129,675 hectares to the people of Southeastern Liberia in compliance with all relevant requirements of this section (particularly section 5.6 c (i,ii,iii) and d (i,ii,iii,iv,v,vi) respectively.

KFF

07/15/06

- \* That a compromise of Tiehupo, Bolloh, Upper & Lower Jloh deeded land which falls directly within the Grand Kru Proposed Protected area be reached to avoid problems.

TEAM MEMBERS

1. John D. Kantor, Snr.  
Technical Manager, Research & Development/FDA
2. Augustine B.M. Johnson:  
GIS & Remote Sensing Expert/FDA
3. Philip K. Joekolo:  
Regional Forester, Region # 4/FDA
4. Alexander D. Akoi:  
Management Officer, Region # 4/FDA
5. Soko Koryon:  
Extension Community Officer, Region # 4/FDA
6. Emmannel S. Nmah  
Contract Administrator, Harper City, Region # 4/FDA
7. William Glay  
Inspection Forester, Region # 4/FDA
8. Francis Togba  
Concession Preparation Officer, Region # 4/FDA
9. Koffa Wiah  
Community Engagement Ranger, Region # 4/FDA

Below is an attached Investigative Maps of all land deeds submitted to FDA.

Cc/  
DMDA  
Law Office  
Commercial Department  
File

15/5/15 MAM

15

Kappa House  
Elise Saliby's Compound  
P.O. Box 10-3010  
Congo Town, Paynesville  
City  
Monrovia, Liberia

